

# GREATER GLASGOW AREA

## RECOMMENDED HIGHWAY NETWORK

EXISTING AND COMMITTED TO 1975

PROGRAMMED 1975-1980

POST 1980

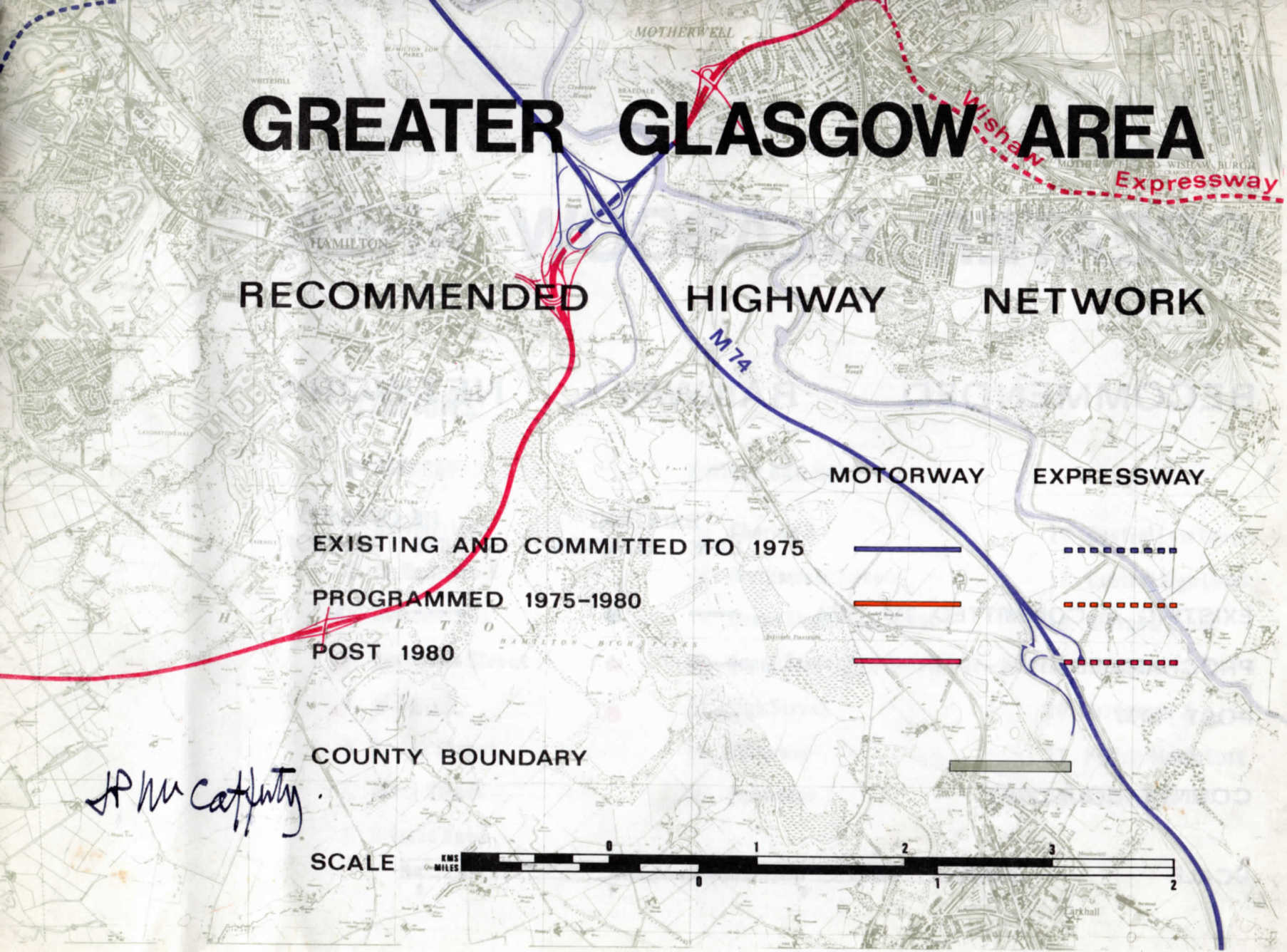
COUNTY BOUNDARY

MOTORWAY

EXPRESSWAY

*J.P.M. Coffey*

SCALE







Tross

Kelvindale

Expressway

North Link

Great Western Road

Maryhill Motorway

Springburn Expressway

Clydeside Expressway

CITY OF GLASGOW

Motorway

Motorway

She...

South Link

Hamilton East

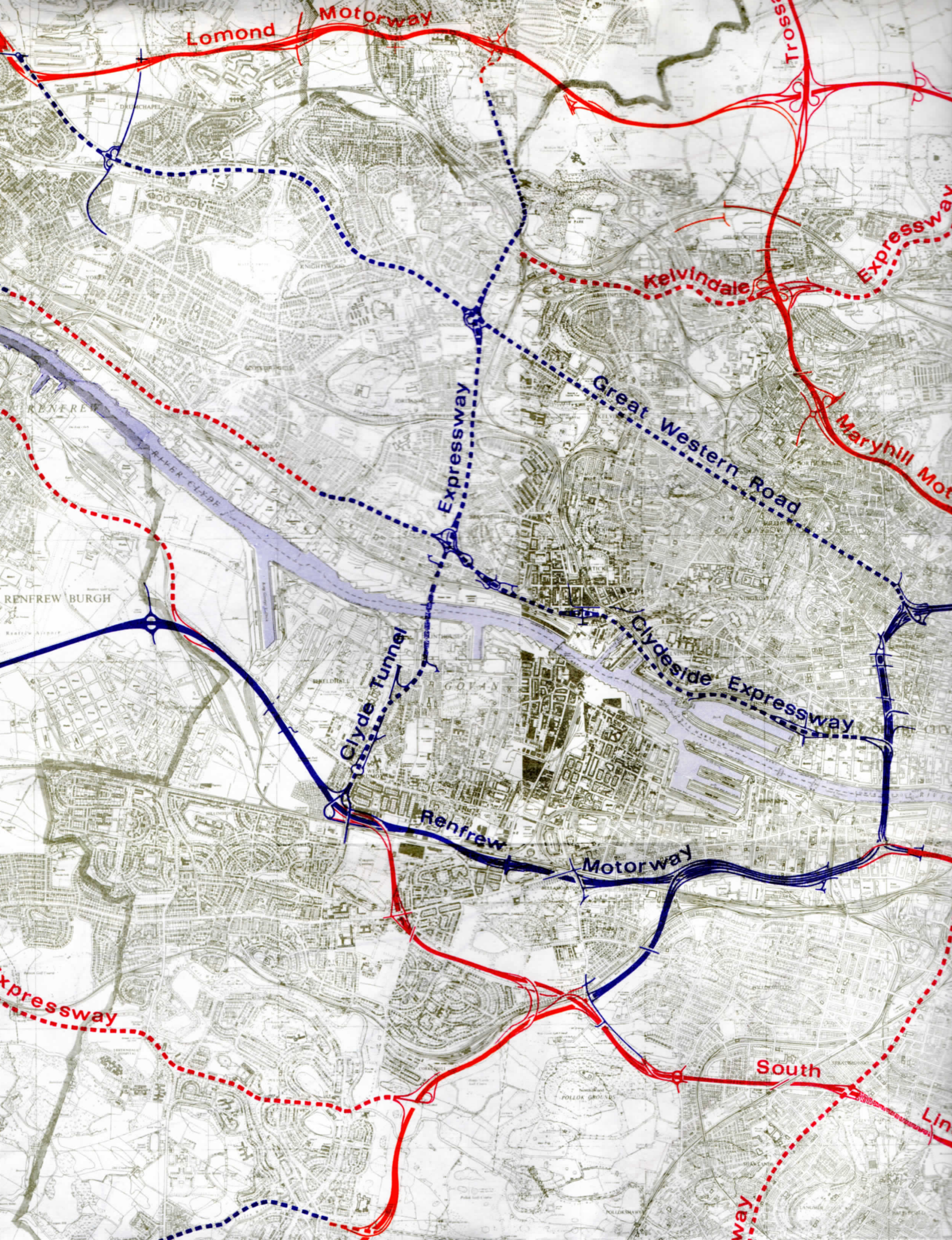
Motorway

Motorway

Rutherglen Expy

way





Lomond Motorway

Tross

Kelvindale

Expressway

Maryhill Mot

Great Western Road

Expressway

Clyde Tunnel

Clydeside Expressway

Renfrew

Motorway

Expressway

South

Lin

way





Expressway

ryhill Motorway

Springburn Expressway

North Link

Bishopbriggs

Motorway

Stirling Motorway

Monkland

CITY OF GLASGOW

Motorway

Shettleston

Expressway

Hamilton East Link

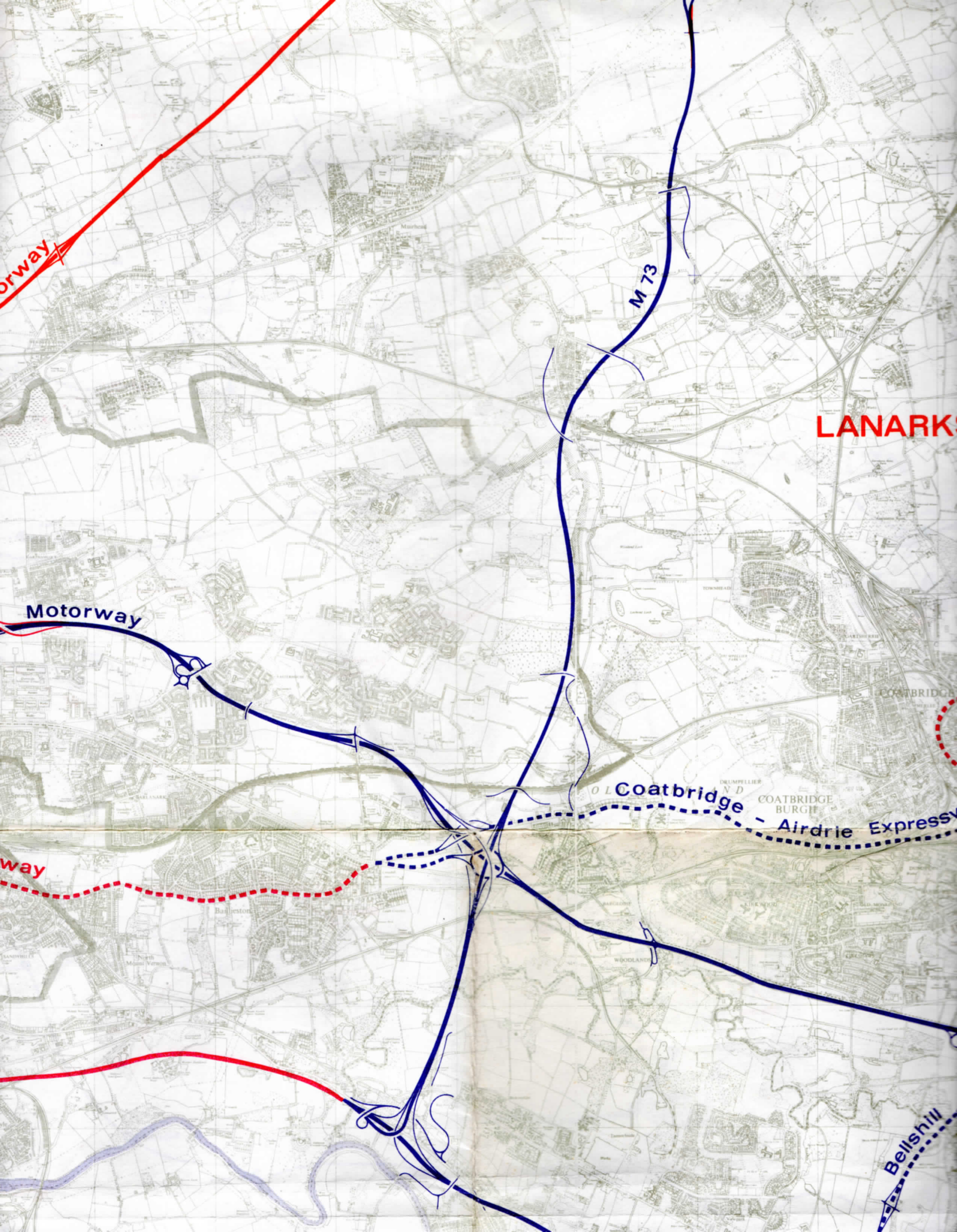
Motorway

Link

Motorway

Rutherglen Expy





Motorway

Motorway

Motorway

M 73

LANARK

Coatbridge

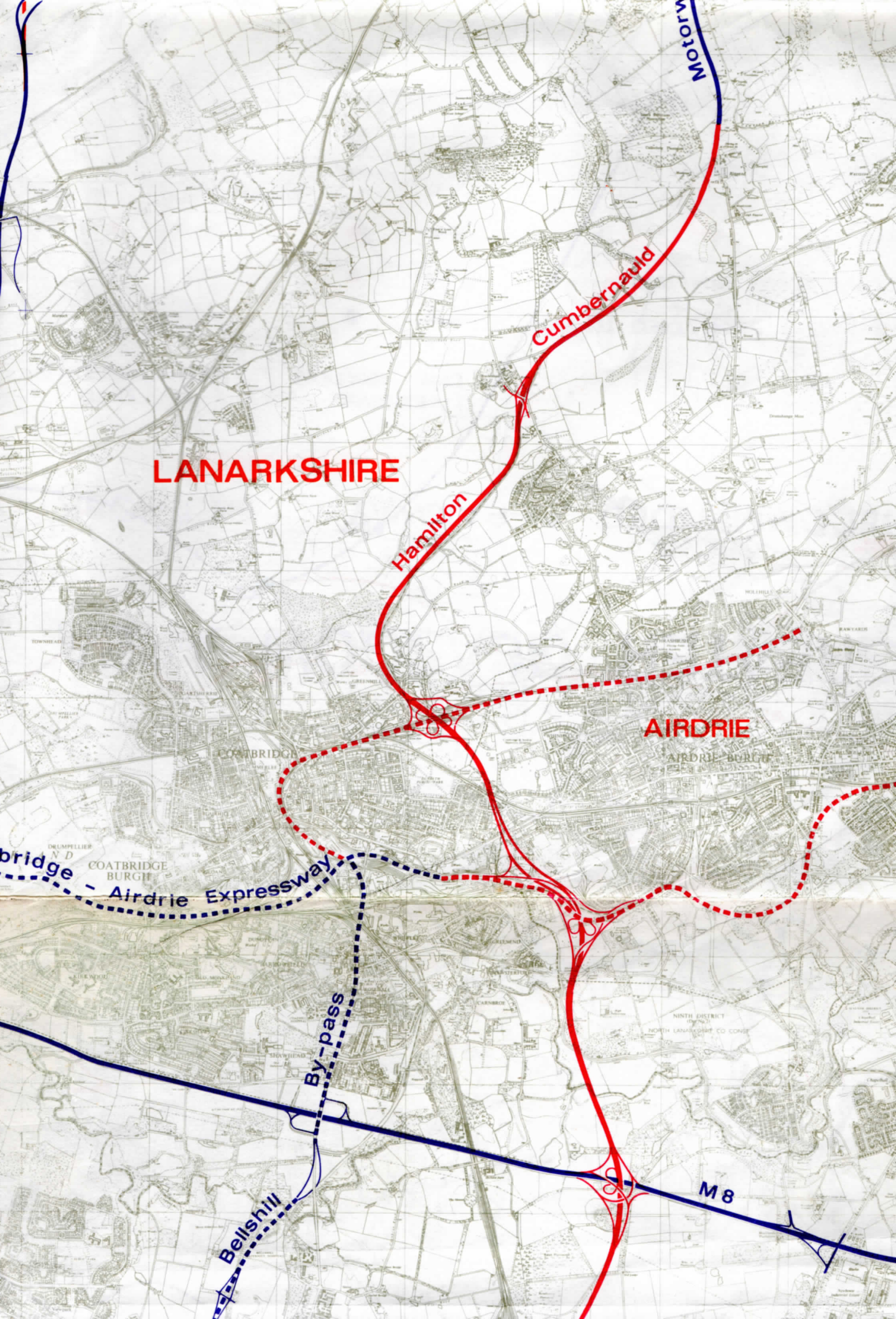
COATBRIDGE BURGIE

Airdrie Expressway

Bullington

Bellshill





**LANARKSHIRE**

**Hamilton**

**Cumbernauld**

**AIRDRIE**

**Coatbridge - Airdrie Expressway**

**By-pass**

**Bellshill**

**M8**

**Motorway**