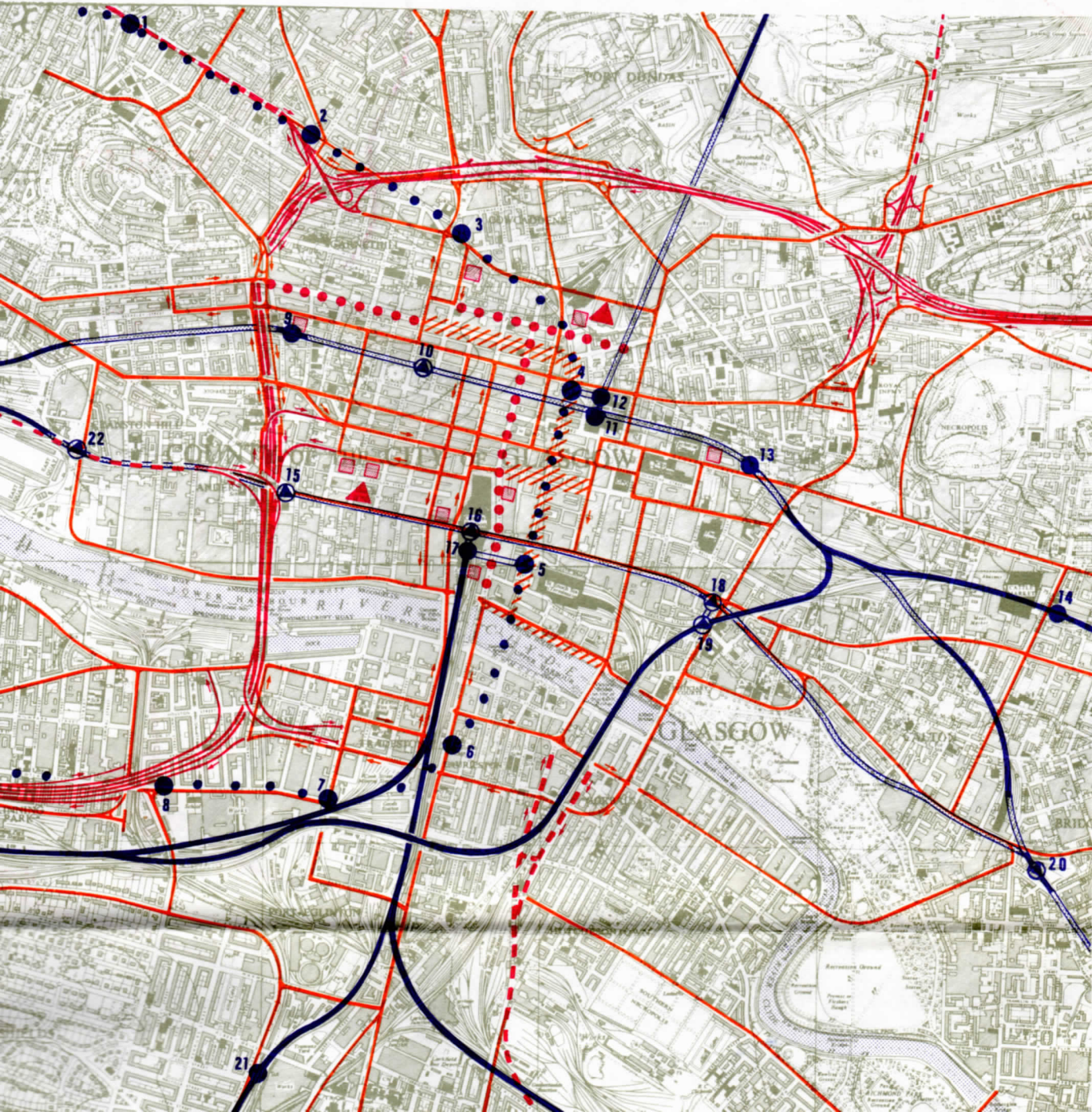


**ULTIMATE  
CENTRAL AREA TRANSPORT NETWORK**

# INTERIM CENTRAL AREA TRANSPORT NETWORK




MOTORWAYS 


EXPRESSWAYS 

ARTERIAL ROADS 

RAILWAYS 

EXISTING STATIONS 

NEW STATIONS 

CAR PARKS 

BUS GARAGES 

PEDESTRIAN PRECINCTS  BUS ONLY STREETS 



# **STATIONS.**

## **UNDERGROUND.**

- 1. Kelvinbridge**
- 2. St. George's X**
- 3. Cowcaddens**
- 4. Buchanan Street**
- 5. St. Enoch**
- 6. Bridge Street**
- 7. West Street**
- 8. Shields Road**

## **BRITISH RAILWAYS.**

- 9. Charing X**
- 10. Blythswood Square**
- 11. Queen Street Low Level**
- 12. Queen Street High Level**
- 13. High Street**
- 14. Bellgrove**
- 15. Anderston**
- 16. Central Low Level**
- 17. Central High Level**
- 18. Glasgow Cross**
- 19. Trongate**
- 20. Bridgeton X**
- 21. Pollokshields East**
- 22. Stobcross**